

LEGEND

<p>Extent of works --- WKS --- by others</p> <p>Demolition existing building</p> <p>Contours existing 15.5</p> <p>Existing level + EL 25.5</p> <p>Finished level + FL 25.5</p> <p>Fall 1 in 100</p>	<p>Edge/wall type Concrete kerb</p> <p>Rail corridor boundary fence (existing) 1.80m high</p> <p>Rail corridor boundary fence (proposed) 1.80m high</p> <p>Lighting pole new</p> <p>Lighting pole existing (retain)</p> <p>Lighting wall mounted new</p>	<p>Pavement type concrete path (shared path)</p> <p>Pavement type asphalt (separated cycleway)</p> <p>Pavement type existing path/road</p> <p>Pavement type decomposed granite (informal path)</p> <p>Suggested public art location</p> <p>Suggested wayfinding location</p>	<p>Pavement type FRP (elevated path)</p> <p>Pavement type asphalt (10km/h shared zone pedestrians, cyclists & vehicles)</p> <p>Pavement type concrete path (pedestrian path)</p> <p>Pavement type concrete path (separated cycleway)</p>	<p>Rest stops / seating</p> <p>Existing tree retained</p> <p>Proposed trees</p> <p>Removed trees</p>	<p>Ecological restoration Fenced off (low fence) No access</p> <p>Ecological restoration Fenced off (low fence) Accessible (no dogs)</p> <p>Ecological restoration No fence Accessible (no dogs)</p> <p>Understorey Native vegetation</p> <p>Lawn</p>	<p>Estuarine vegetation</p> <p>Wetland/ Biofiltration</p> <p>Water / canal</p> <p>Eco friendly seawall</p> <p>Organic mulch</p> <p>River sand</p>
---	--	--	--	--	---	---



© Copyright McGregor Coxall
AUS ACN 082 334 290
UK 10199853
FFC ID NO. 0600002201607080008
Sydney Melbourne Shenzhen Bristol
www.mcgregorcoxall.com

Client
Inner West Council

Project Name
Greenway

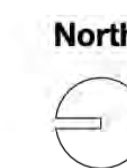
Project No.
0646SYD

Address
Cooks to Cove

Rev	Revision Description	By / Checked	Date
B	Revised 50% CD	JV/AM	24-9-18
C	Draft 70% CD	JV/AM	6-11-18
D	Revised 70% CD	JV/AM	16-11-18
E	Draft 90% CD	JV/AM	1-2-19
F	Revised 90% CD	JV/AM	8-2-19
G	Draft 100% CD	JV/AM	23-4-19
H	Revised 100% CD	JV/AM	2-5-19
I	Final CD	JV/AM	8-7-20

Scale
N/A

All dimensions are in millimetres unless otherwise noted.
Do not scale from this drawing.



Phase
Concept Design

Sheet Title
Key Plan

Sheet No.
LD-CD-02

Rev
1



Program

1. Gadigal Reserve natural park
2. Retain existing bush care and path
3. Enclosed path to shield light from microbat roost
4. Informal decomposed gravel / crushed sandstone path
5. Nature observation area
6. Informal access to Grosvenor St
7. New low fence along channel to meet Sydney Water requirements
8. Fence off microbat roost
9. Ecologically friendly feature lighting of Whipple Truss

REFER: LD-CD-207a

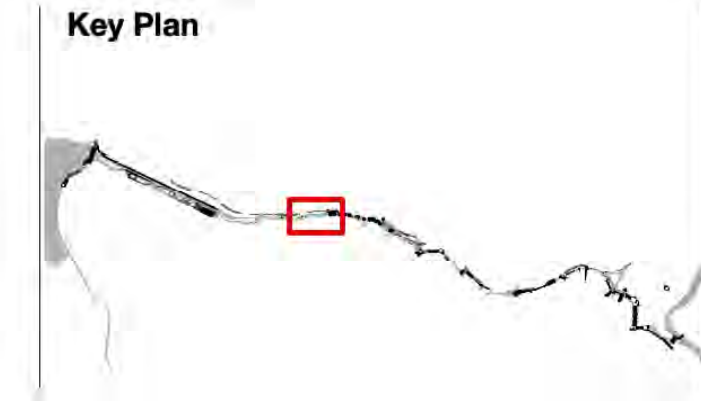
REFER: LD-CD-207b

REFER: LD-CD-207c

MCGREGOR COXALL
 © Copyright McGregor Coxall
 AUS ACN 082 334 290
 UK 10199853
 FRACID NO. 0600002201607080008
 Sydney Melbourne Shenzhen Bristol
 www.mcgregorcoxall.com

Client
 Inner West Council

Project Name
 Greenway
Project No.
 0646SYD
Address
 Cooks to Cove



Issue Log

Rev	Revision Description	By / Checked	Date
A	For Review	JV/AM	17-9-19
B	Draft CD	JV/AM	4-10-19
C	Updated CD	JV/AM	11-11-19
D	For Review	JV	5-6-20
E	Final CD	JV	8-7-20

Scale
 1:500 @ A1
 0 5 10 15 20 25 M
 All dimensions are in millimetres unless otherwise noted.
 Do not scale from this drawing.

North

Phase
 Concept Design
Sheet Title
 Gadigal Reserve
Sheet No.
 LD-CD-107

Rev
E

11
1125196

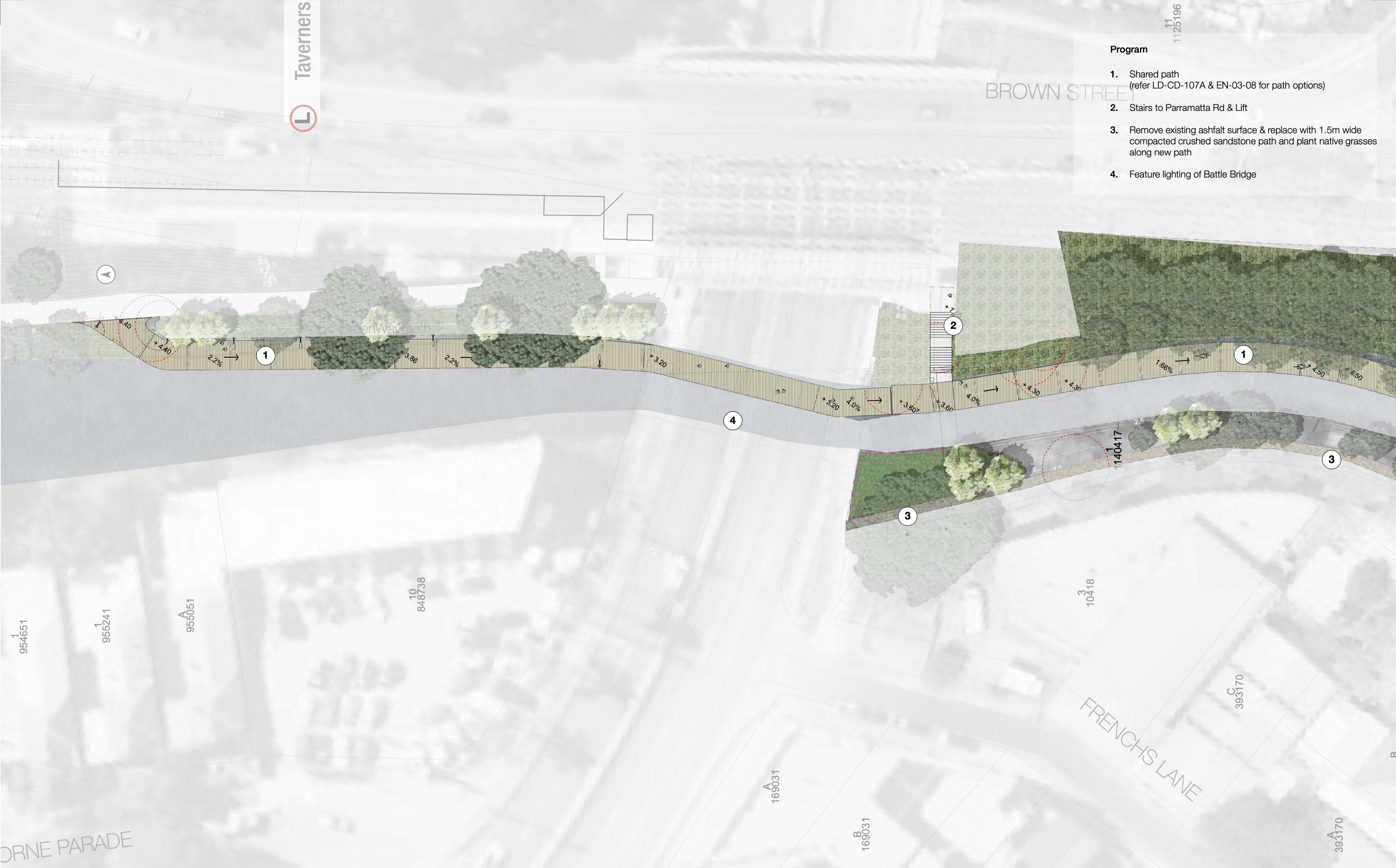
BROWN STREET

Taverners



Program

- 1. Shared path
(refer LD-CD-107A & EN-03-08 for path options)
- 2. Stairs to Parramatta Rd & Lift
- 3. Remove existing asphalt surface & replace with 1.5m wide compacted crushed sandstone path and plant native grasses along new path
- 4. Feature lighting of Battle Bridge



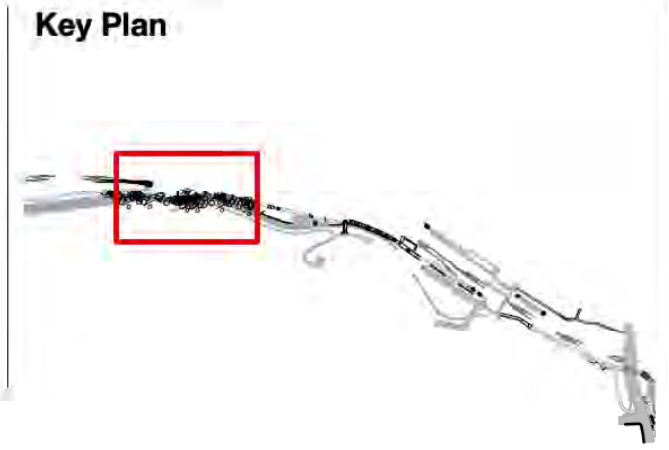
© Copyright McGregor Coxall
 AUS ACN 082 334 290
 UK 10199853
 FRAC ID NO. 06000002201607080008
 Sydney Melbourne Shenzhen Bristol
 www.mcgregorcoxall.com

Client
 Inner West Council

Project Name
 Greenway

Project No.
 0646SYD

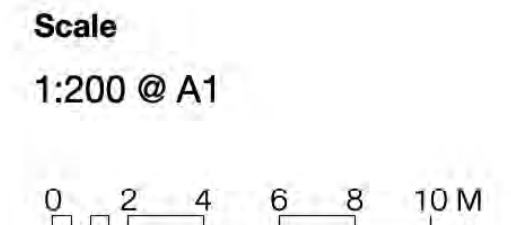
Address
 Cooks to Cove




Issue Log

A	For Review	JV/AM	17-9-19
B	Draft CD	JV/AM	4-10-19
C	For Review	JV	5-6-20
C	Final CD	JV	8-7-20

Rev	Revision Description	By / Checked	Date
-----	----------------------	--------------	------



All dimensions are in millimetres unless otherwise noted.
 Do not scale from this drawing.



Phase
 Concept Design

Sheet Title
 Gadigal Reserve

Sheet No.
 LD-CD-207a

Rev
D



Program

1. Elevated shared path (refer EN-03-07/08)
2. Naturalised stormwater channel: swale with rocks & vegetation
3. Bridge over naturalised swale
4. Retain existing large trees
5. Nature play elements & picnic table
6. 3.5m wide shared path
7. Fence to be relocated (up the embankment)
8. Low fence offset from path at bottom of embankment
9. Future bank naturalisation of Hawthorne Canal (not in scope) and allow for vehicle access into channel (1in6)
10. Informal compacted crushed sandstone path
11. Low fence to meet Sydney Water standard



© Copyright McGregor Coxall
 AUS ACN 082 334 290
 UK 10199853
 FRAC ID NO. 06000002201607080008
 Sydney Melbourne Shenzhen Bristol
 www.mcgregorcoxall.com

Client
 Inner West Council

Project Name
 Greenway

Project No.
 0646SYD

Address
 Cooks to Cove

Key Plan



Issue Log

Rev	Revision Description	By / Checked	Date
A	For Review	JV/AM	17-9-19
B	Draft CD	JV/AM	4-10-19
C	For Review	JV	5-6-20
D	Final CD	JV	8-7-20

Scale

1:200 @ A1

All dimensions are in millimetres unless otherwise noted.
 Do not scale from this drawing.

North



Phase

Concept Design
Sheet Title
 Gadigal Reserve
Sheet No.
 LD-CD-207b

Rev
D



Program

- 1. Elevated shared path (refer EN-03-07/08)
- 2. 3.5m wide shared path
- 3. New bridge over canal (design to facilitate vehicle access)
- 4. Informal compacted crushed sandstone path
- 5. Low fence to meet Sydney Water standard
- 6. Nature observation area
- 7. Bat protection measures (light screen)
- 8. Retain seating and access to Grosvenor Cres
- 9. Maintenance access



© Copyright McGregor Coxall
 AUS ACN 082 334 290
 UK 10199853
 FRACID NO. 06000002201607080008
 Sydney Melbourne Shenzhen Bristol
 www.mcgregorcoxall.com

Client
 Inner West Council

Project Name
 Greenway

Project No.
 0646SYD

Address
 Cooks to Cove

Key Plan

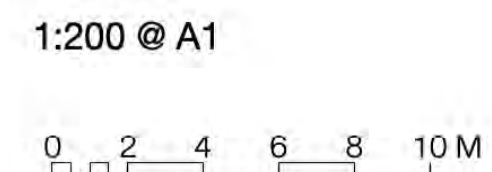


Issue Log

A	For Review	JV/AM	17-9-19
B	Draft CD	JV/AM	4-10-19
C	For Review	JV	5-6-20
D	Final CD	JV	8-7-20

Rev	Revision Description	By / Checked	Date
-----	----------------------	--------------	------

Scale



All dimensions are in millimetres unless otherwise noted.
 Do not scale from this drawing.

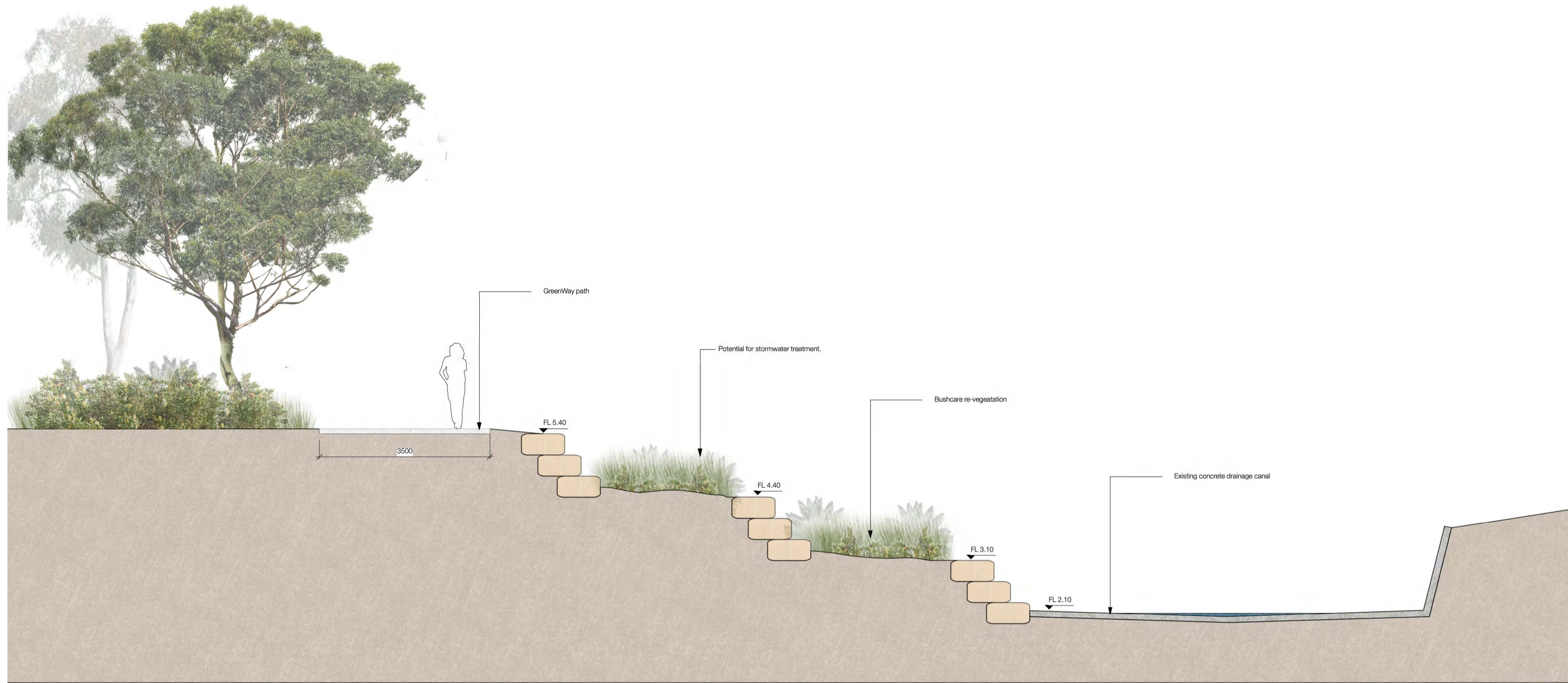
North



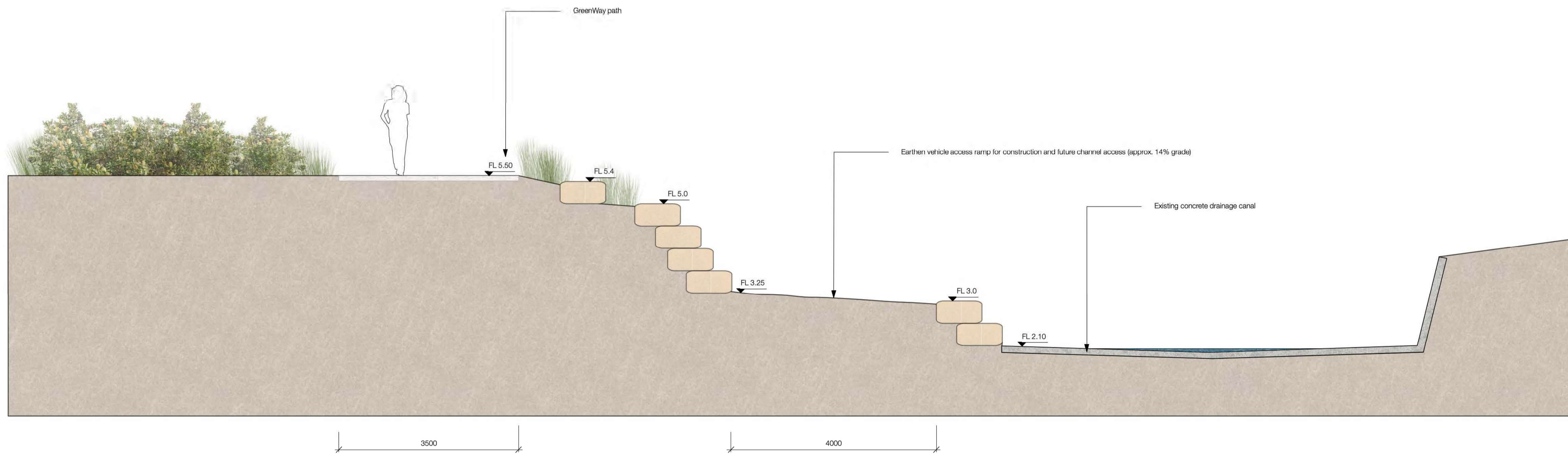
Phase

Concept Design
Sheet Title
 Gadigal Reserve
Sheet No.
 LD-CD-207c

Rev
D



1 Gadigal Reserve - Naturalised canal edge
Scale: 1:50



2 Gadigal Reserve - Access ramp to canal
Scale: 1:50



Program

1. Dog off leash area (refer LD-CD-208a)
2. Wetland (refer EN-04-04)
3. Fenced ecological restoration area
4. Shared path link to Old Canterbury Road (new traffic signals by others)
5. Future tunnel under Old Canterbury Road (not in scope)



© Copyright McGregor Coxall
 AUS ACN 082 334 290
 UK 10199853
 FRACID NO. 0600002201607080008
 Sydney Melbourne Shenzhen Bristol
 www.mcgregorcoxall.com

Client
 Inner West Council

Project Name
 Greenway

Project No.
 0646SYD

Address
 Cooks to Cove

Key Plan



Issue Log

Rev	Revision Description	By / Checked	Date
A	For Review	JV/AM	17-9-19
B	Draft CD	JV/AM	4-10-19
C	For Review	JV	5-6-20
D	Final CD	JV	8-7-20

Scale

1:500 @ A1

All dimensions are in millimetres unless otherwise noted.
 Do not scale from this drawing.

North



Phase
 Concept Design

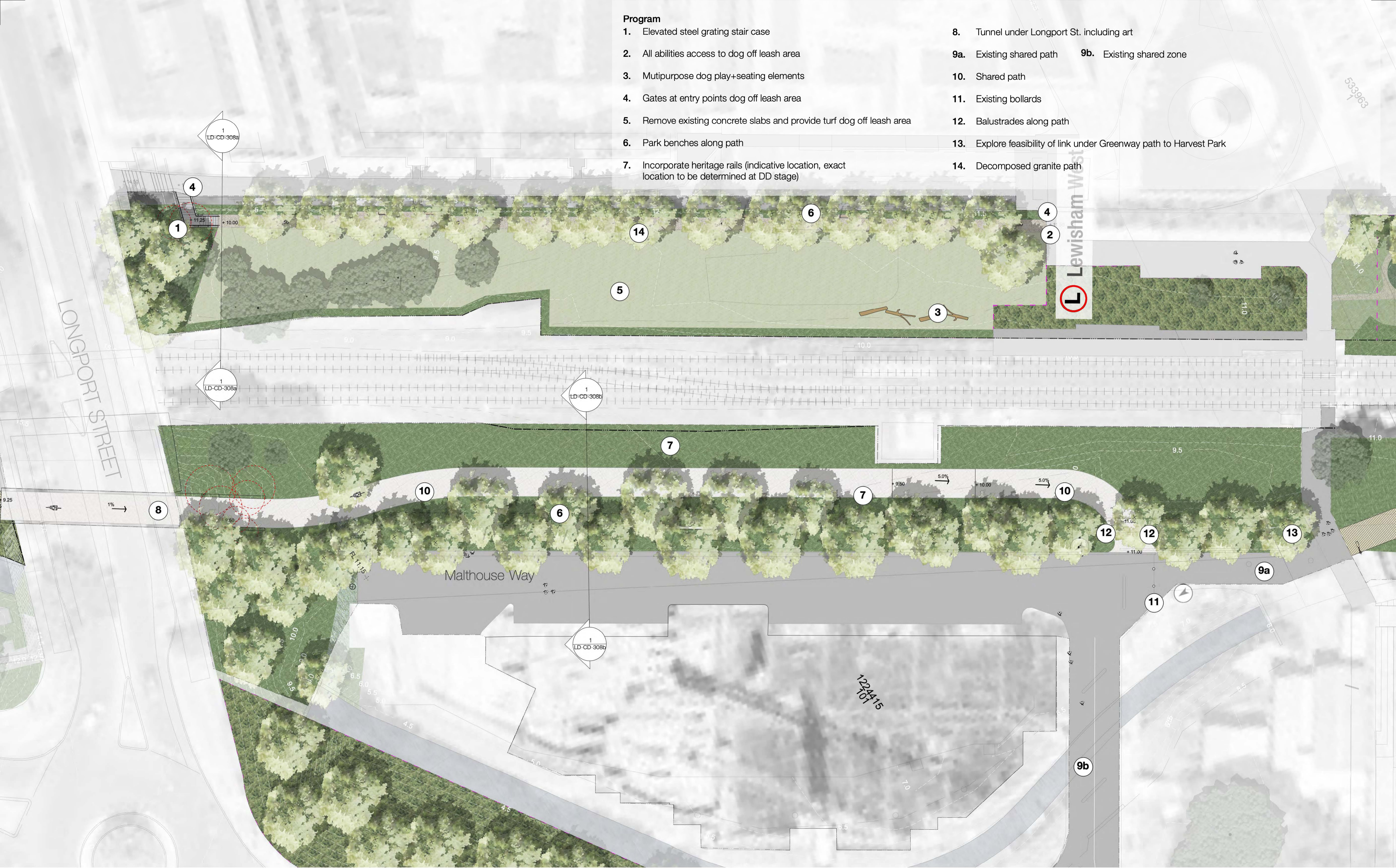
Sheet Title
 Lewisham West

Sheet No.
 LD-CD-108

Rev
D

Program

- 1. Elevated steel grating stair case
- 2. All abilities access to dog off leash area
- 3. Multipurpose dog play+seating elements
- 4. Gates at entry points dog off leash area
- 5. Remove existing concrete slabs and provide turf dog off leash area
- 6. Park benches along path
- 7. Incorporate heritage rails (indicative location, exact location to be determined at DD stage)
- 8. Tunnel under Longport St. including art
- 9a. Existing shared path 9b. Existing shared zone
- 10. Shared path
- 11. Existing bollards
- 12. Balustrades along path
- 13. Explore feasibility of link under Greenway path to Harvest Park
- 14. Decomposed granite path



© Copyright McGregor Coxall
 AUS ACN 082 334 290
 UK 10199853
 FRAC ID NO. 06000002201607080008
 Sydney Melbourne Shenzhen Bristol
 www.mcgregorcoxall.com

Client
 Inner West Council

Project Name
 Greenway

Project No.
 0646SYD

Address
 Cooks to Cove

Key Plan

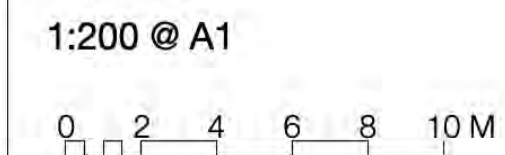


Issue Log

A	For Review	JV/AM	17-9-19
B	Draft CD	JV/AM	4-10-19
C	Updated CD	JV/AM	11-11-19
D	For Review	JV	5-6-20
E	Final CD	JV	8-7-20

Rev	Revision Description	By / Checked	Date
-----	----------------------	--------------	------

Scale



All dimensions are in millimetres unless otherwise noted.
 Do not scale from this drawing.

North



Phase

Central Links
 Sheet Title
 Lewisham West
 Sheet No.
 LD-CD-208a

Rev
E



Program

1. Wetland and ecological restoration area incorporative native food garden (refer ENG dwg - to be confirmed)
2. Pedestrian path by developers (not in scope)
3. Maintain maintenance vehicle access to light rail corridor from Hudson Street
4. Rest areas
5. Retain existing rail heritage items as they are (including concrete pads)
6. Integrate heritage rails in paths & rest areas
7. Remove weeds & revegetate with native species
8. Plant trees to provide shade and buffer to rail corridor
9. Informal crushed sandstone path around wetland



© Copyright McGregor Coxall
 AUS ACN 082 334 290
 UK 10199853
 FRAC ID NO. 06000002201607080008
 Sydney Melbourne Shenzhen Bristol
 www.mcgregorcoxall.com

Client
 Inner West Council

Project Name
 Greenway
Project No.
 0646SYD
Address
 Cooks to Cove

Key Plan

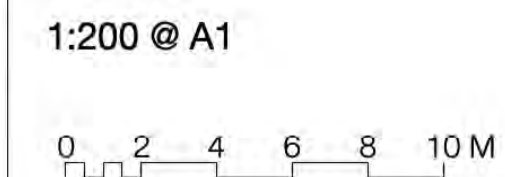


Issue Log

A	For Review	JV/AM	17-9-19
B	Draft CD	JV/AM	4-10-19
C	For Review	JV	5-6-20
D	Final CD	JV	8-7-20

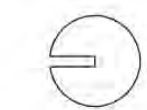
Rev	Revision Description	By / Checked	Date
-----	----------------------	--------------	------

Scale



All dimensions are in millimetres unless otherwise noted.
 Do not scale from this drawing.

North



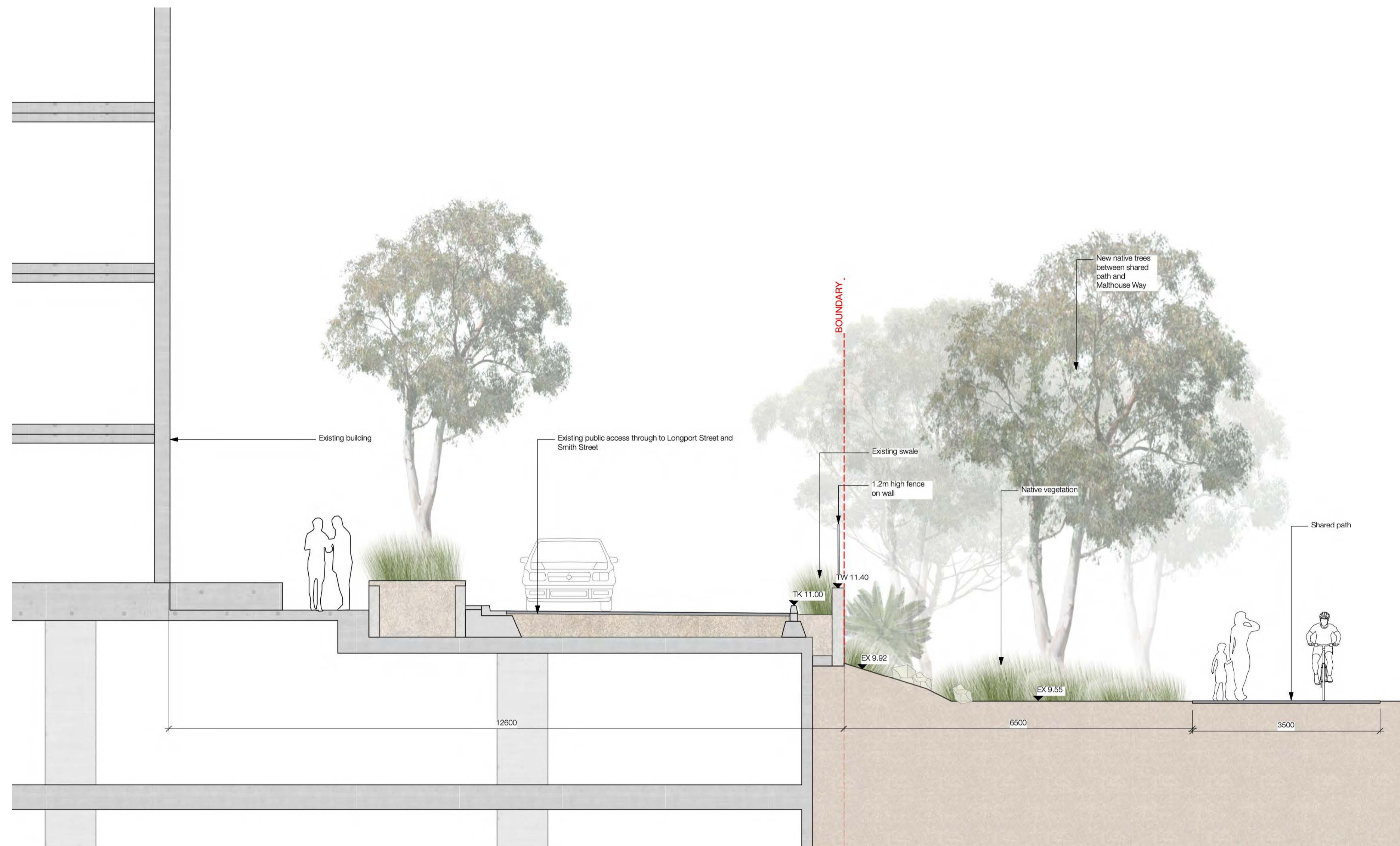
Phase
 Concept Design
Sheet Title
 Lewisham West
Sheet No.
 LD-CD-208b

Rev
D



1 Dog off leash area - Longport Street Entrance
Scale: 1:50

Rev	Revision Description	By / Checked	Date
A	For Review	JV/AM	17-9-19
B	Draft CD	JV/AM	4-10-19
C	For Review	JV	5-6-20
D	Final CD	JV	8-7-20



1 Shared path at Malthouse Way
Scale: 1:50